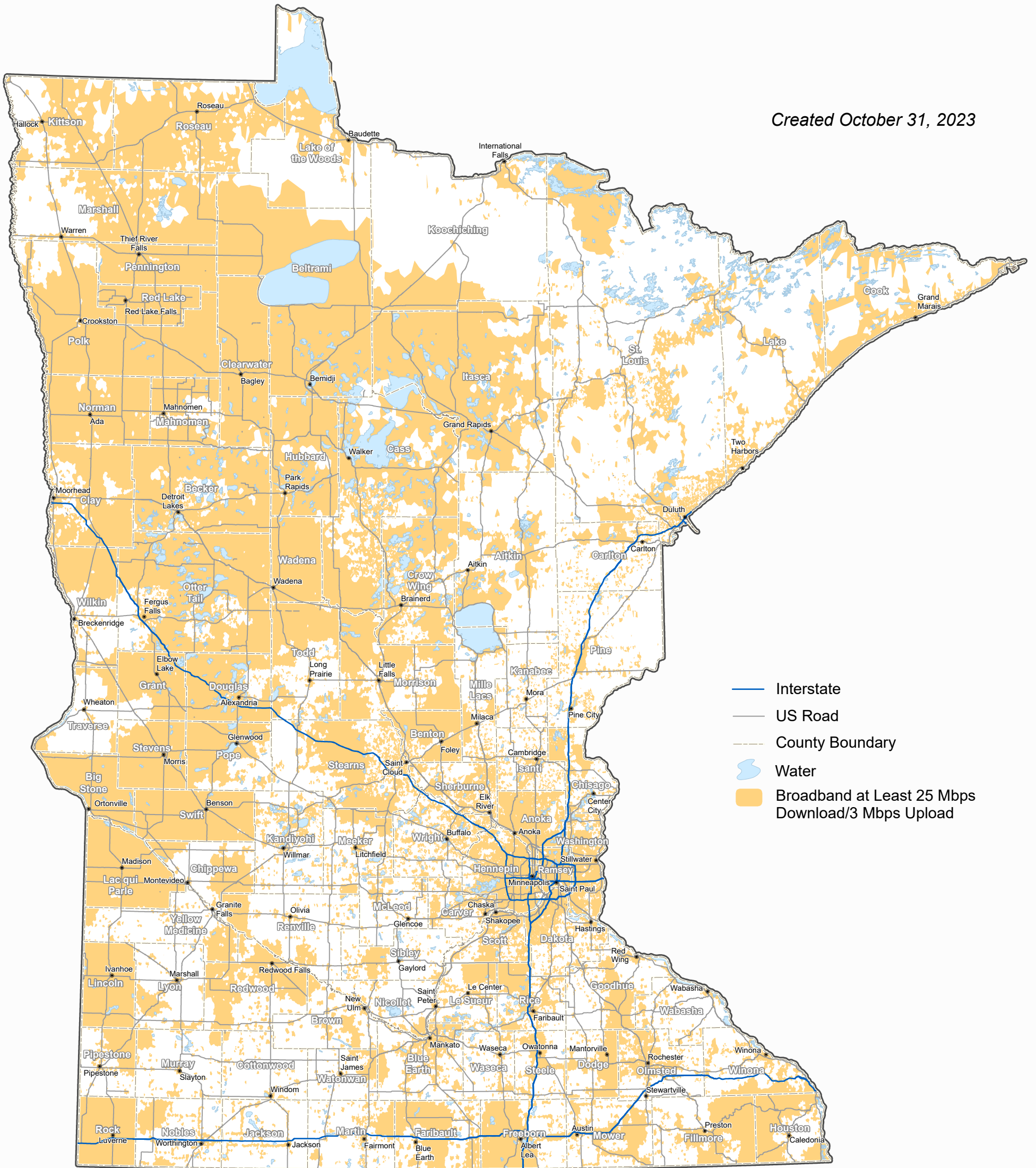







2023 Provider Broadband Service Inventory

Wireline Broadband Service at Advertised Speeds of at Least
25 Mbps Downstream and 3 Mbps Upstream

Created October 31, 2023



-  Interstate
-  US Road
-  County Boundary
-  Water
-  Broadband at Least 25 Mbps Download/3 Mbps Upload



0 12.5 25 50 75 100
miles

This map was prepared by Connected Nation under contract with the Minnesota Department of Employment and Economic Development. The map represents areas of broadband service availability based on provider data submitted to and analyzed by Connected Nation. This release reflects updates received as of October 2023.

Submit questions or recommended changes to:
DEED.broadband@state.mn.us

Coverage based on thieszen polygons and are a derivative product using the fabric locations provided for use by the state by the FCC/CostQuest Associates, Inc. (Version 3.2).

Additional maps and data are available at
<http://mn.gov/deed/programs-services/broadband/maps>

Upon request, this information can be made available in alternate formats for people with disabilities by contacting the DEED Office of Broadband Development at 651-259-7610.